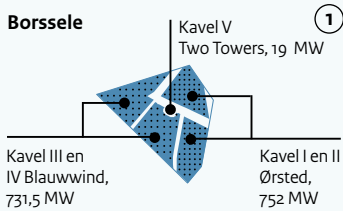
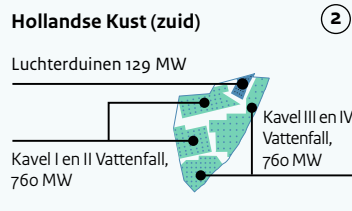


# Routekaart Windenergie op zee

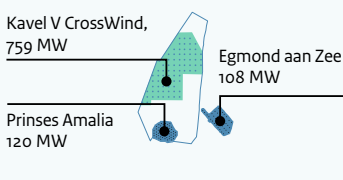
## Borssele



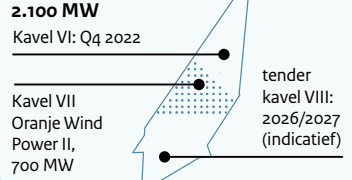
## Hollandse Kust (zuid)



## Hollandse Kust (noord)



## Hollandse Kust (west)



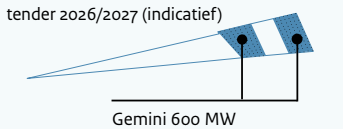
## IJmuiden Ver



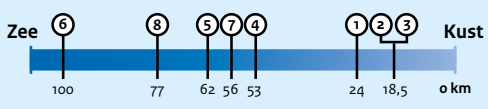
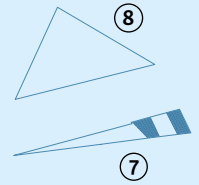
## Nederwiek



## Ten noorden van de Waddeneilanden



## Doordewind



## Legenda

- Operationele windparken ~2,5 GW
- Windparken in aanbouw ~2,3 GW
- Windparken in ontwikkeling ~0,7 GW
- Geplande windparken ~16 GW

Totaal ~21,5 GW